

8208

RECORD OF OWNERSHIP

Calvin Sullivan	DATE RECORDED	
	DEED OR WILL BOOK	
	CONSIDERATION	
	DATE RECORDED	
	DEED OR WILL BOOK	
	CONSIDERATION	
	DATE RECORDED	
	DEED OR WILL BOOK	
	CONSIDERATION	
	DATE RECORDED	
	DEED OR WILL BOOK	
	CONSIDERATION	
	DATE RECORDED	
	DEED OR WILL BOOK	
	CONSIDERATION	


CLASS	LEGAL DESCRIPTION
ZONING	
DISTRICT	

YEAR	VALUE OF LAND	VALUE OF IMPROV.	TOTAL VALUE	ACRES
1986		24,700		
1987		24,700		
1988		24,700		
1989		24,700		
1990		24,700		
1991		24,700		
1992				
1993				
1994				
1995				
1996				
1997				

BUILDING PERMITS

NO.	TYPE	DATE	% COMP.	DATE FINAL	APPRAISAL	APPRAISAL

NOTES:



8208

RECORD OF OWNERSHIP

Calvin Sullivan

DATE RECORDED
DEED OR WILL BOOK
CONSIDERATION

DATE RECORDED
DEED OR WILL BOOK
CONSIDERATION

DATE RECORDED
DEED OR WILL BOOK
CONSIDERATION

DATE RECORDED
DEED OR WILL BOOK
CONSIDERATION

DATE RECORDED
DEED OR WILL BOOK
CONSIDERATION

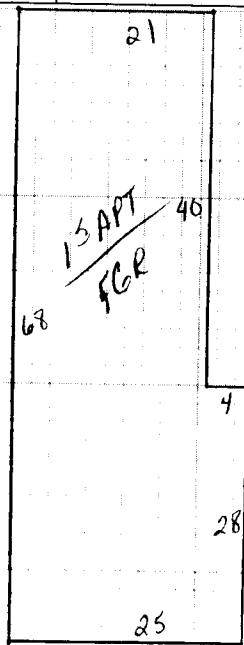
BUILDING PERMITS

NO.	TYPE	DATE	% COMP.	DATE FINAL	APPRAISAL	APPRAISAL

NOTES:

CLASS	LEGAL DESCRIPTION			
ZONING				
DISTRICT				

YEAR	VALUE OF LAND	VALUE OF IMPROV.	TOTAL VALUE	ACRES
1986		35,100		
1987		35100		
1988		35100		
1989		35100		
1990		35100		
1991		35100		
1992				
1993				
1994				
1995				
1996				
1997				



8208

RECORD OF OWNERSHIP

Calvin Sullivan

DATE RECORDED	
DEED OR WILL BOOK	
CONSIDERATION	

DATE RECORDED	
DEED OR WILL BOOK	
CONSIDERATION	

DATE RECORDED	
DEED OR WILL BOOK	
CONSIDERATION	

DATE RECORDED	
DEED OR WILL BOOK	
CONSIDERATION	

DATE RECORDED	
DEED OR WILL BOOK	
CONSIDERATION	


BUILDING PERMITS

NO.	TYPE	DATE	% COMP.	DATE FINAL	APPRaisal	APPRaisal

NOTES:

CLASS	LEGAL DESCRIPTION
ZONING	
DISTRICT	

YEAR	VALUE OF LAND	VALUE OF IMPROV.	TOTAL VALUE	ACRES
1986		13,900		
1987		13,900		
1988		13,900		
1989		13,900		
1990		13,900		
1991		13,900		
1992				
1993				
1994				
1995				
1996				
1997				



NOTES	MAIN BUILDING	ROOFING	EXTERIOR FINISH	GENERAL FEATURES	NUMBER OF ROOMS	INTERIOR FINISH	PLUMBING & HEATING
	Dwelling	Comp. Sh.	Wood Siding	Yr. Built	Remod. 50	Bsmt. [] 2nd []	BATH(S) NO Full 1/2 Bath(s)
	STORE ✓	Slate	Brick	No. Stories	1st [2] 3rd []	Sheet rock	Modern Bath [] Modern Kitchen []
		Asbestos	Asb. Wood Shg. ✓	S. Level [] S. Foyer []	Total No. Bedrooms	Ceciled	Cent. Heat OIL A/C ✓
	CONSTRUCTION	Metal ✓	Cin. Block [] Stone []	FOUNDATION	FLOOR	Panel	Fire or Wall Furnace [] Stove(s) []
	Wood Frame ✓	Tar & Grav.	Stucco [] Con. Block []	Crawl [] Conc. []	HW [] Pine [] Carp. [] Tile []	Unfinished	FIREPLACES
	Cin. Block	Tile	Aluminum [] Masonite []	Riers [] Cin. Blk. ✓	ATTIC FINISH	INTERIOR CONDITION	Number NO
	Steel Frame	Shakes	Storm Doors [] Storm Win. []	Slab [] Brick []	Disappearing Stairs	Gd. [] Fair [] Poor [] VP []	Number Chimneys

COMPUTATIONS			EXTERIOR CONDITION	Basement Size	Attic Floor & Stairs	INSULATION	Brick [] C. Block []
			Gd. [] Fair [] Poor [] VP []	Basmt. Finish	1/4 [] 1/2 [] 3/4 [] Full []	Attic [] Walls [] Fl. []	Stone [] Metal []

SUMMARY OF BUILDINGS							YR.	YR.	YR.
30%	9.55	28,993					26		
			Dwelling	COM Bldg	E	39,627	-65%	13,869	
Porch									
Porch									
Carport									
Garage									
Cent. A/C	30%	1	3036						
Basement	1518	5	7598						

Basmt. Finish	1518	5	7598	M & L	M & L	MOBILE HOME INFORMATION	Market Value All Improvements	13,869		
Attic				DATE	DATE	Owner	Market Value All Land			
Fireplace(s)				APRP.	APRP.	Make				
Heating				DATE	DATE	Size	Cond.			
Bath(s)						Not Home [] Time				
	Total		39,627			AM [] PM []				
	Factor			CLASSIFICATION	ZONING	INFORMATION BY				
	Replacement									

FRONTS ON		LAND VALUE COMPUTATIONS						LAND VALUE COMPUTATIONS						Property and Income Information	Mo.

PROPERTY FACTORS		CLASSIFICATION	ACRES	RATE	ADJ.	CLASSIFICATION	ACRES	RATE	ADJ.
Public Water	Paved	Home Site				Home Site			
Public Sewer	Gravel								
Well	Dirt								
Spring	No Road								
Septic System	Curb & Gutter	Wasteland				Wasteland			
U. G. Utilities	Sidewalk								

FRONTAGE TOPOGRAPHY		General Remarks:
LEVEL []	SLOPES UP []	
LOW []	STEEP UP []	
	SLOPES DOWN []	
	STEEP DOWN []	

BOARD REVIEW NOTES

RECORD OF OWNERSHIP

SULLIVAN CALVIN
RT A BOX 159
BEE, VA 24217

DATE RECORDED

DEED OR WILL BOOK

CONSID-ERATION YR-
SE

08809

DATE RECORDED

DEED OR WILL BOOK

CONSID-ERATION

DATE RECORDED

DEED OR WILL BOOK

CONSID-ERATION

DATE RECORDED

DEED OR WILL BOOK

CONSID-ERATION

DATE RECORDED

DEED OR WILL BOOK

CONSID-ERATION

BUILDING PERMITS

NO.	TYPE	DATE	% COMP.	DATE ENCL.	APPROVAL	APPROVAL

NOTES:

CLASS 5
ZONING
DISTRICT 04

LEGAL DESCRIPTION
RUSSELL FORK
21.61AC

YEAR	LAND VALUE	IMPROVEMENT VALUE	TOTAL VALUE
1986	17,600	122,900	140,500
1987	17600	122,900	140,500
1988	17600	122,900	140,500
1989	17600	122,900	140,500
1990	17600	122,900	140,500
1991	17600	122,900	140,500
1992			
1993			
1994			
1995			
1996			
1997			

